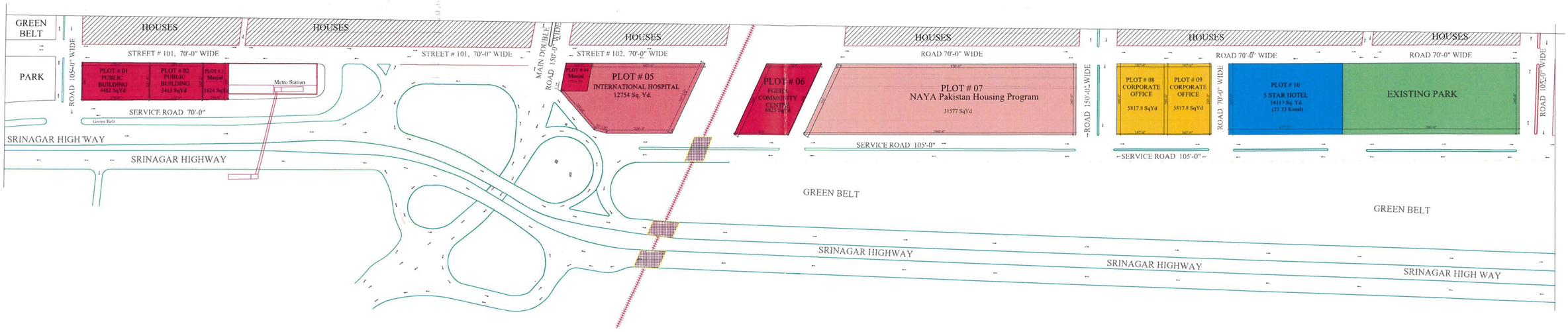

Note: Width of Green belt varies at different locations with minimum width of 22 ft.

REVISED LAYOUT PLAN OF MAUVE AREA OF G-13

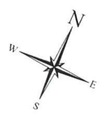

REVISION NO. 06

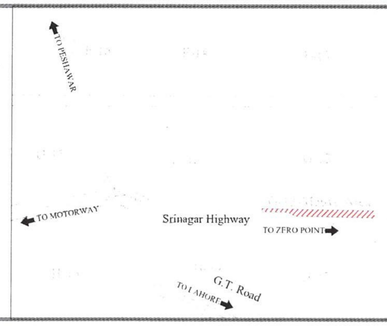

Key Plan

SCHEDULE OF PLOTS

Sr. No.	Plot Category	No. of Plots	Area (Kanal)	%age
1	Mixed Use	2	75.52	52.11
2	Public Building	6	50.17	34.62
3	Corporate Offices	2	19.23	13.27
Total		10	144.92	100.00

SCHEDULE OF MIXED USE PLOTS

Sr. No.	Plot Category	No. of Plots	Area (Kanal)
1	Commercial/Mixed Use	1	23.33
2	Naya Pakistan Housing Program	1	52.19
Total		2	75.52

SCHEDULE OF PLOTS

Sr. No.	Plot Category	G-12		G-13		G-14/4		Total		
		No. of Plots	Area (Kanal)	No. of Plots	Area (Kanal)	No. of Plots	Area (Kanal)	No. of Plots	Area (Kanal)	Percentage
1	Mixed Use	12	144.54	2	75.52	2	7.33	16	227.390	50.26
2	Public Building	1	7.44	6	50.17	11	54.26	18	111.870	24.73
3	Corporate Offices	12	93.96	2	19.23	0	0	14	113.190	25.02
Total		25	245.94	10	144.92	13	61.59	48	452.45	100.00

SCHEDULE OF MIXED USE PLOTS

Sr. No.	Plot Category	G-12		G-13		G-14/4		Total		
		No. of Plots	Area (Kanal)	No. of Plots	Area (Kanal)	No. of Plots	Area (Kanal)	No. of Plots	Area (Kanal)	Percentage
1	Commercial/ Mixed Use	11	97.42	1	23.33	2	7.33	14	128.080	56.33
2	Naya Pakistan Housing Program	1	47.12	1	52.19	0	0	2	99.310	43.67
Total		12	144.54	2	75.52	2	7.33	16	227.39	100.00

FEDERAL GOVERNMENT EMPLOYEES HOUSING AUTHORITY

Syed Samad Shah
AD (Planning)

DRAWN BY:	CHECKED BY:	SCALE:
		JANUARY, 2024
DY. DIRECTOR:	DIRECTOR:	DATE:

Rizwan-ur-Rehman
Director (Planning)