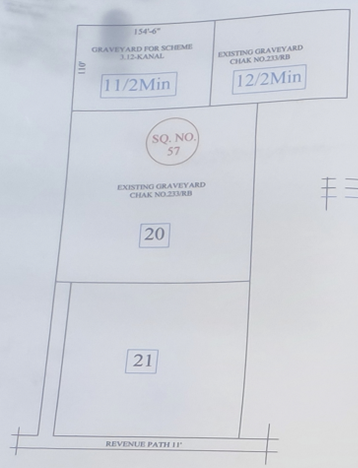



BLOCK-B		
SR. NO.	DETAIL OF PLOTS	NO. OF PLOTS
1	6.07-M (30' X 55')	10
2	3.53-M (24' X 40')	19
3	4.96-M (30' X 45')	12
4	4.41-M (30' X 40')	29
5	6.70-M-7.15-M (60'-9'' + 65'-6'')/2 X 30	10
6	7.94-M (40' X 54')	2
7	6.94-M (35' X 54')	1
8	12.49-M (75'-6''X 45')	1
9	8.97-M (54' X 45')	1
10	5.05-M -4.98-M (45'-9'' + 45'-6'')/2 X 30	11
11	1.86-M (14'-6'' X 35')	4
12	6.42-M (40' X 44')	1
13	3.49-M -3.41-M (39'-9'' + 38'-9'')/2 X24'	7
14	4.85-M (34' X 39')	1
15	3.97-M (24' X 45')	11
16	6.61-M (40' X 45')	1
17	3.27-M (22'-3'' X 40')	1
18	12.02-M (79'-9''X 41')	1
19	4.55-M - 5.01-M (45'-6'' + 41')/2 X30'	8
20	8.97-M (44'-6''+ 43'-9'')/2X61'	1
21	4.40-M - 4.32-M (43'-9'' + 40')/2 X30'	3
22	5.51-M (34'-6'' X 43'-6'')	1
23	7.24-M (49'-3''X40)	2
24	6.69-M (45'-6''X 40')	2
25	5.51-M (37'-6'' X 40')	1
26	5.88-M (40'X40')	2
27	3.67-M (25'X 40')	3
28	5.53-M (42'-9'' + 27')/2 X(46'-3'' + 40')/2	1
29	6.91-M (12'-9'' + 59'-9'')/2 X(63'-9'' + 40')/2	1
30	6.38-M (37' + 54')/2 X(43'-3'' + 40')/2	1
31	5.05-M (25' X 55')	3
32	9.05-M (27' + 56'-6'')/2 X(63' + 55')/2	1
33	4.12-M (20'-6'' + 32')/2 X(44'-9'' + 45')/2	1
34	5.34-M (14' + 61')/2 X(63'-6'' + 40')/2	1
	TOTAL	155

BLOCK-A		
SR. NO.	DETAIL OF COMMERCAIL	NO. OF PLOTS & SHOPS
1	3.55-K+0.56-K+0.45-K+0.47-K+0.50-K =5.53-K PLOT (27' X 51'-6'), 15'X35' & DIFFERENT	1 TO 54

BLOCK-B		
SR. NO.	DETAIL OF COMMERCAIL	NO. OF PLOTS & SHOPS
1	0.19-K+0.39-K=0.59-K PLOT DIFFERENT SIZE	55 TO 81

DETAIL OF MORTGAGE		
SR. NO.	DETAIL OF MORTGAGE PLOTS	AREA I KANAL
1	159 TO 181	7.65 -K
2	260 TO 267	2.45 -K
3	COMMERCIAL (SHOP 1 TO 81	7.78-K
	TOTAL	17.88-K

SIGNATURE OF OWNER

SIGNATURE & STAMP OF TOWN PLANNER

SCALE:-- 1"=1200

Building Inspector TP-II FDA, Faisalabad

Asstt. Director TP-II FDA, Faisalabad

Deputy Director (TP-II) Faisalabad Development Authority Faisalabad

LAYOUT PLAN OF

DEEN'S PARADISE VIP BLOCK

FOR. MR.MUHAMMAD ASHFAQ
AND
MR.MUHAMMAD AKRAM

CHAK NO.233/R.B. FAISALABAD.

SQ NO.	KILLA NO.
72	3,5/1,5/2,5/3,6,7MIN,8,13,14,15/1,15/2,16,17,18, 23,24,25/1MIN.
73	1MIN,10/1,10/2,11/1.
84	3,4,5/1MIN,5/2MIN.
57	11/2MIN,12/2MIN

LEGEND

S.NO	DESCRIPTION	NO
1	PARK+OPEN SPACE	3
2	PUBLIC BUILDING	1
3	MASJID	1
4	WATER WORKS	1
5	DISPOSAL	1
6	SOLID WASTE	1
7	ROADS	
8	BOUNDARY WALL	
9	KILLA LINE	
10	KILLA NO.	
11	SQ NO.	

LAND USE ANALYSIS

S/N.	DESCRIPTION	% AGE	AREA IN KANAL	% AGE
1.	RESIDENTIAL		79.23	50.89
2.	PARK + OPEN SPACE		10.90	7.00
3.	PUBLIC BUILDING		3.12	2.00
4.	COMMERCIAL		7.78	5.00
5.	SOLID WASTE		0.50	0.32
6.	GRAVE YARD		3.12	2.00
7.	WATER WORKS		0.75	0.48
8.	DISPOSAL		1.00	0.64
9.	ROADS		46.09	29.59
10.	PARKING		3.24	2.08
	TOTAL AREA		155.73	100.00

DETAIL OF PUBLIC BUILDING		
SR. NO.	DETAIL OF P.B	AREA I KANAL
1	102'-0''X 83'-3'' (F.D.A)	1.56
2	87'-0''X 40'-0''	0.63
3	102'-0'' X 50'-0'' (MASJID)	0.93
	TOTAL	3.12

DETAIL OF PARKS & OPEN SPACES		
SR. NO.	DETAIL OF PARK	AREA IN KANAL
1	(256'-9''+252')/2X(232'-6''+227')/2	10.77
2	R15'	0.13
	TOTAL	10.90

SCHEDULE OF PLOTS & COMMERCIAL

BLOCK-A		
SR. NO.	DETAIL OF PLOTS	NO. OF PLOTS
1	10-M (68' X 40')	14
2	3.97-M (24' X 45')	48
3	4.96-M (50' X 27')	19
4	4.96-M (30' X 45')	18
5	4.63-M (30' X 42')	11
6	4.46-M (45' X 27')	18
7	4.41-M (30' X 40')	4
8	3.11-M (32'-3'' X 27')	7
9	6.61-M (40' X 45')	3
10	5.14-M (35' X 40')	3
11	6.95-M (45'6'' X 42')	1
12	3.78-M (42'X23'6''	1
13	3.20-M 32'-3''X31'	1
14	4.04-M 27'-6''X40'	1
15	4.70-M 32'X40'	1
16	4.85-M (33' X 40')	1
17	5.51-M (30'X50')	1
18	5.33-M (29'X50')	1
19	4.30-M (26'X45')	3
20	5.29-M (32X45')	1
21	13-M (52'X68')	1
	TOTAL	158

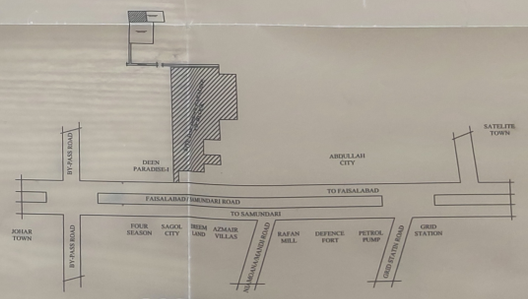

LOCATION PLAN
SCALE:-- 1:4800

CORNER CHAMFER ABOVE KANAL 10'X10' / 2

CORNER CHAMFER ONE MARLA TO ONE KANAL 5'X5' / 2

NOTE:-

THE PLOT SIZE OF LAYOUT PLAN IS BASED ON PREVAILING REVENUE RULE (MARLA=272 SFT) FOR FAISALABAD